

Delegated Decision

24 September 2024

Temporary Traffic Regulation Order

Ordinary Decision/Key Decision No.



Report of NEIGHBOURHOODS & CLIMATE CHANGE

Paul Anderson – Strategic Highways Manager, Technical Services

Electoral division(s) affected:

Framwellgate & Newton Hall and Nevilles Cross Wards: Cllr A Hopgood, Cllr M Simmons, Cllr M Wilkes, Cllr L Brown, Cllr E Scott

Purpose of the Report

To consider a request for temporary traffic regulation by Order on 10 October 2024 for the purpose of carriageway resurfacing works on C12 Dryburn View and Finchale Road (and High Carr Road), Durham.

Recommendation

It is recommended that the Council exercises its powers under the Road Traffic Regulation Act 1984 to effect a Temporary Traffic Regulation Order to facilitate the proposed works

Background

Works are proposed by DCC to undertake carriageway resurfacing works within the confines of the highway.

Options

Other traffic management arrangements have been considered and the most appropriate method is for temporary road closure for approx. 10 nights to midnight each night.

Recommendation

The recommendation is approved and that following, consultations with the Chief of Police, arrangements be made to progress the advertising of Public Notices and sealing of an Order.

Contact: Steven Galloway

Tel: 03000 267095

Appendix 1: Implications

Legal Implications

TTRO checked, prepared and advertised via Legal Services

Finance

Costs to be charged to the scheme/applicant.

Consultation

Chief of Police, Local Members, Public Transport Providers (via the Public Transport Team)

Equality and Diversity / Public Sector Equality Duty

N/A

Human Rights

No impact

Crime and Disorder

N/A

Climate Change

N/A

Staffing

Network Management Team

Accommodation

N/A

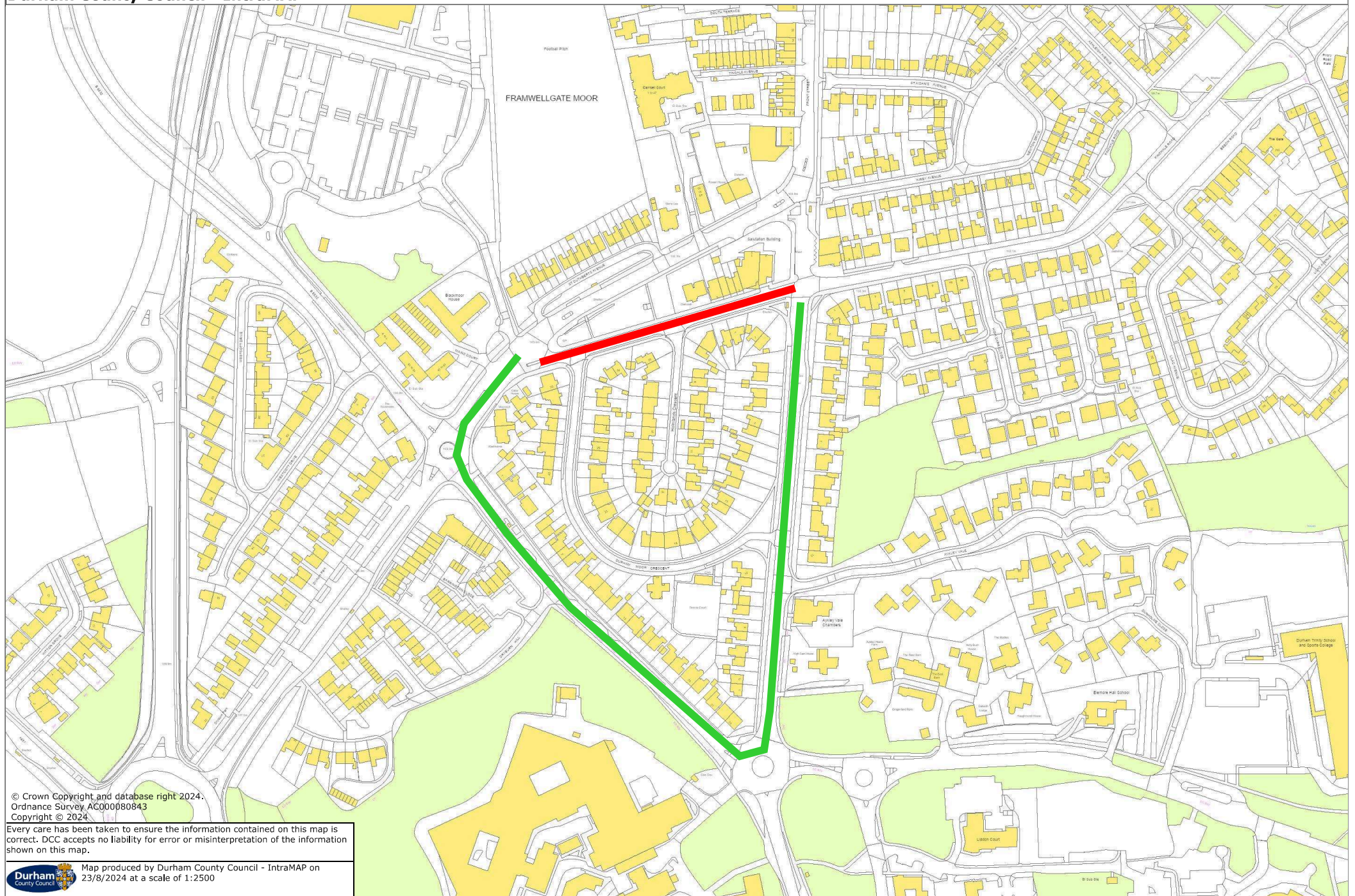
Risk

N/A

Procurement

Advertising in a public newspaper with costs recharged to the scheme/applicant

Durham County Council - IntraMAP



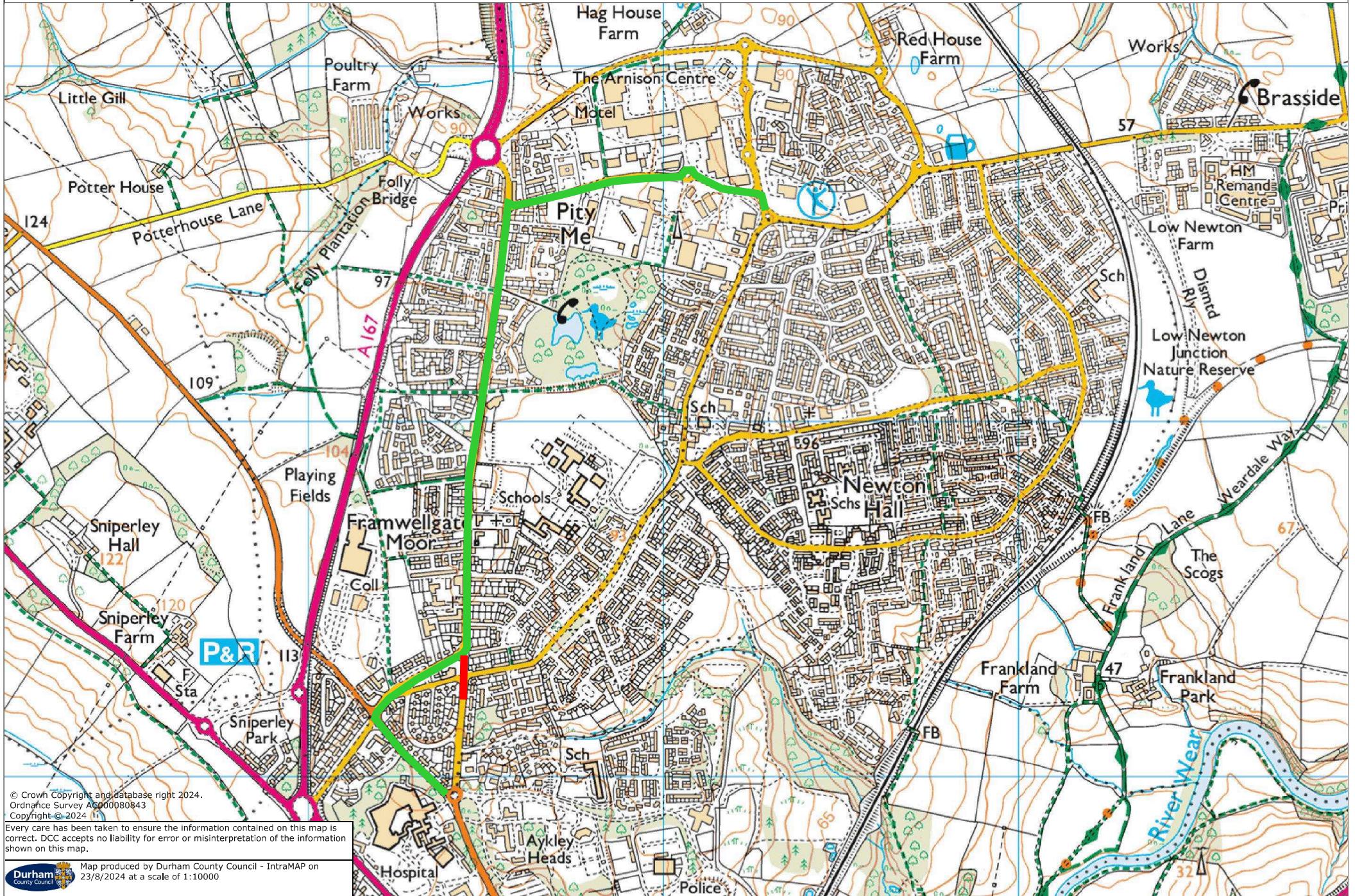
© Crown Copyright and database right 2024.
Ordnance Survey AC000080843
Copyright © 2024.

Every care has been taken to ensure the information contained on this map is correct. DCC accepts no liability for error or misinterpretation of the information shown on this map.



Map produced by Durham County Council - IntraMAP on
23/6/2024 at a scale of 1:2500

Durham County Council - IntraMAP

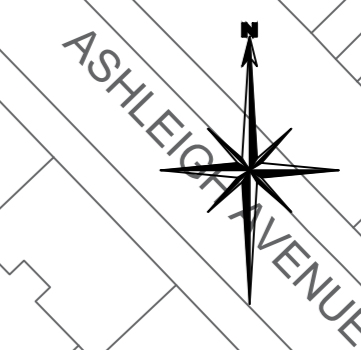
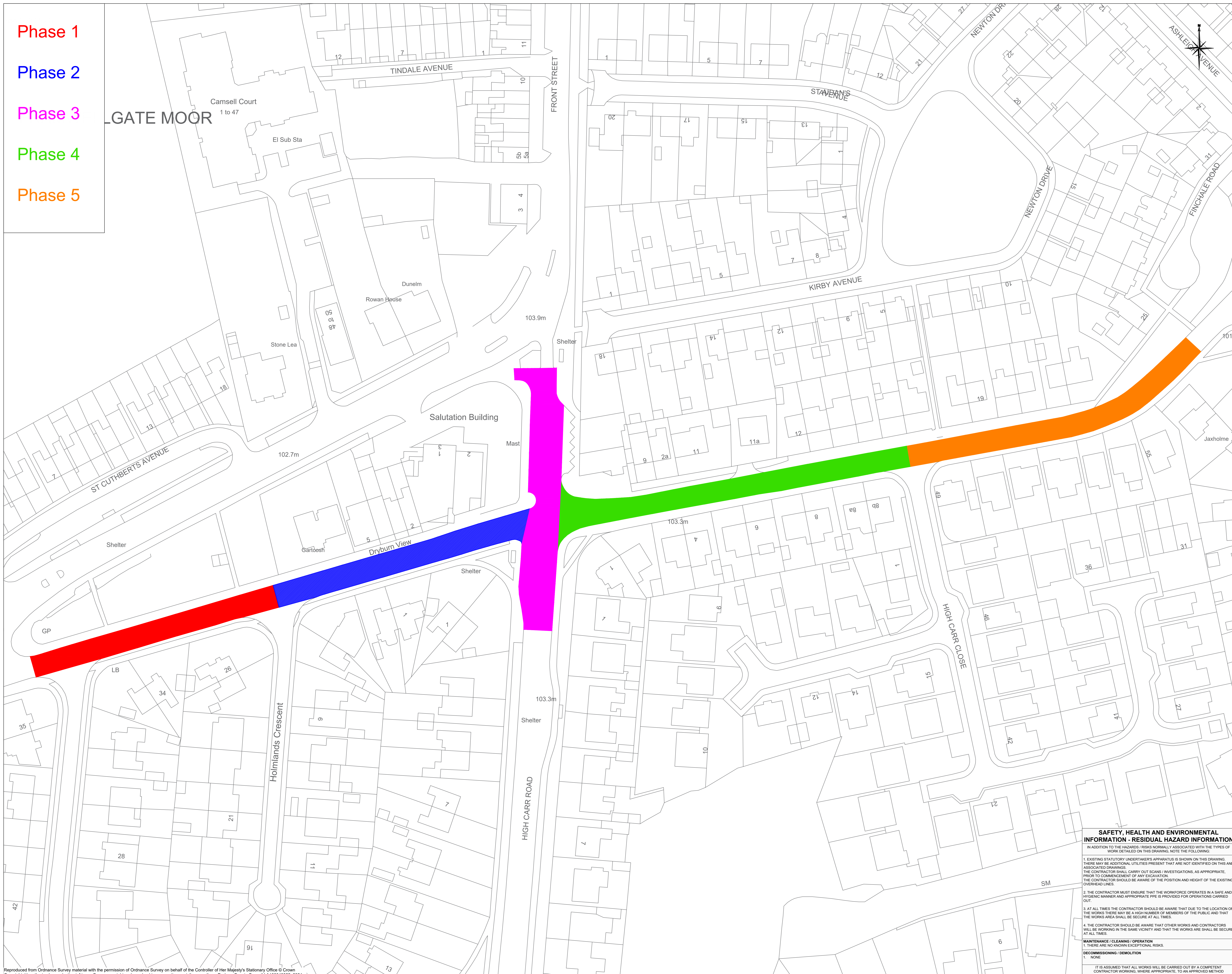


© Crown Copyright and database right 2024.
Ordnance Survey AG000080843
Copyright © 2024

Every care has been taken to ensure the information contained on this map is correct. DCC accepts no liability for error or misinterpretation of the information shown on this map.

Durham County Council
Map produced by Durham County Council - IntraMAP on
23/8/2024 at a scale of 1:10000

- Phase 1
- Phase 2
- Phase 3
- Phase 4
- Phase 5



Rev/ Amt	Date	Initial	Chk'd	Details
CONSTRUCTION				

Project: M24371 - C12 Dryburn View & Finchdale Road, Framwellgate Moor

Drawing: Phasing Plan

Drawn: C.Ball	Date: 23/08/2024
Designed: C.Ball	Date: 23/08/2024
Checked: L.Buck	Date: 23/08/2024
Approved: L.Buck	Date: 23/08/2024

Drawing No. M24371 - DCC - HE - DR - 01 - 01	Revision C01
Location: Framwellgate Moor	
Drawing Scale: NTS	Original Sheet Size A0
DO NOT SCALE FROM DRAWING	

SAFETY, HEALTH AND ENVIRONMENTAL INFORMATION - RESIDUAL HAZARD INFORMATION

IN ADDITION TO THE HAZARDS / RISKS NORMALLY ASSOCIATED WITH THE TYPES OF WORK DETAILED ON THIS DRAWING, NOTE THE FOLLOWING:

- EXISTING STATUTORY UNDERTAKERS APPARATUS IS SHOWN ON THIS DRAWING. THERE MAY BE ADDITIONAL UTILITIES PRESENT THAT ARE NOT IDENTIFIED ON THIS AND ASSOCIATED DRAWINGS. THE CONTRACTOR SHALL CARRY OUT SCANS / INVESTIGATIONS, AS APPROPRIATE, PRIOR TO COMMENCEMENT OF ANY EXCAVATION. THE CONTRACTOR SHOULD BE AWARE OF THE POSITION AND HEIGHT OF THE EXISTING OVERHEAD LINES.
- THE CONTRACTOR MUST ENSURE THAT THE WORKFORCE OPERATES IN A SAFE AND HYGIENE MANNER AND APPROPRIATE PPE IS PROVIDED FOR OPERATIONS CARRIED OUT.
- AT ALL TIMES THE CONTRACTOR SHOULD BE AWARE THAT DUE TO THE LOCATION OF THE WORKS THERE MAY BE A HIGH NUMBER OF MEMBERS OF THE PUBLIC AND THAT THE WORKS AREA SHALL BE SECURE AT ALL TIMES.
- THE CONTRACTOR SHOULD BE AWARE THAT OTHER WORKS AND CONTRACTORS WILL BE WORKING IN THE SAME VICINITY AND THAT THE WORKS ARE SHALL BE SECURE AT ALL TIMES.

MAINTENANCE / CLEANING / OPERATION

- THERE ARE NO KNOWN EXCEPTIONAL RISKS.

DECOMMISSIONING / DEMOLITION

- NONE

IT IS ASSUMED THAT ALL WORKS WILL BE CARRIED OUT BY A COMPETENT CONTRACTOR WORKING, WHERE APPROPRIATE, TO AN APPROVED METHOD STATEMENT.

Reproduced from Ordnance Survey material with the permission of Ordnance Survey on behalf of the Controller of Her Majesty's Stationary Office © Crown Copyright. Unauthorised reproduction infringes Crown copyright and may lead to prosecution or civil proceedings. Durham County Council LA10045955. 2024.